

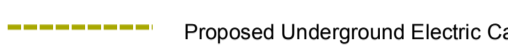

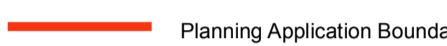
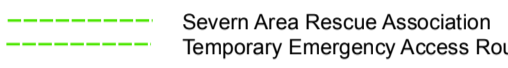



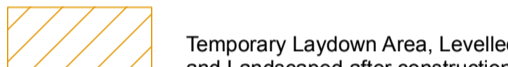



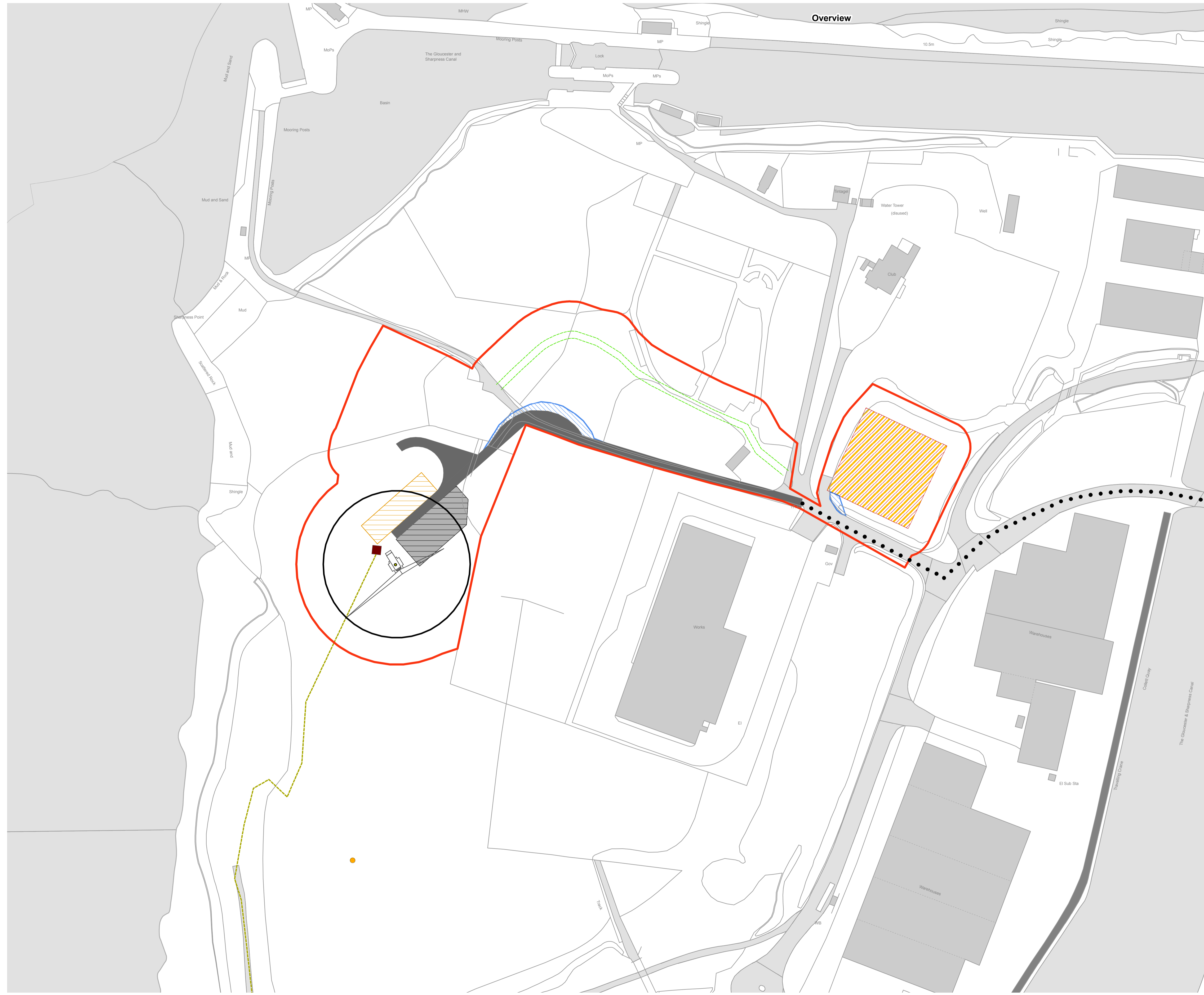


Key:-

-  Proposed Turbine Location
-  Temporary Meteorological Mast
-  Proposed Underground Electric Cable
-  Blade Oversail Area
-  Planning Application Boundary
-  Severn Area Rescue Association Temporary Emergency Access Route
-  Proposed Electrical Kiosk
-  Existing Vehicular Access
-  Access Track
-  Temporary Laydown Area, Levelled and Landscaped after construction
-  Crane Pad
-  Temporary Site Compound
-  Blade Oversail Area (In Transit)



Project name: Sharpness Docks Wind Turbine

Title: Block Plan

Date: 02/12/2011

Scale 1:1,000 at A1



Rev: - A1 Figure: PA 003