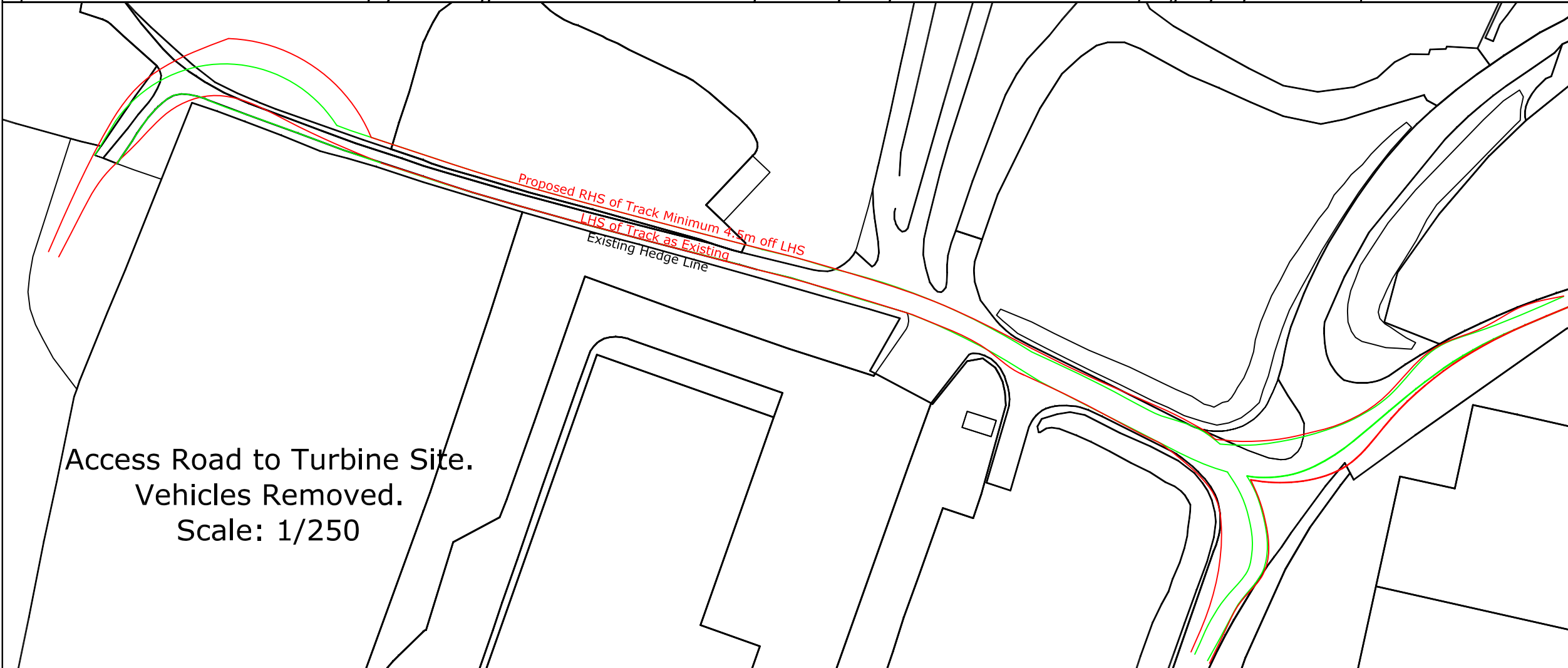
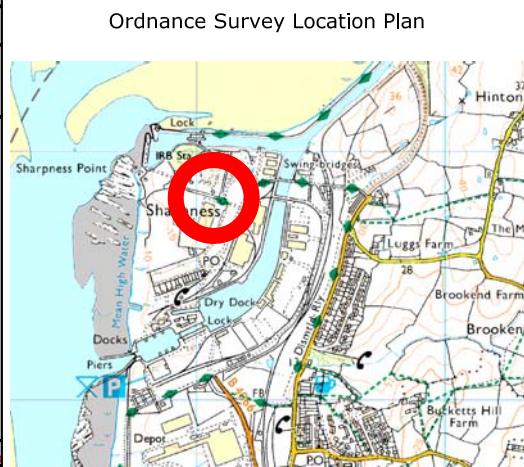


Access Road to Turbine Site.
Scale: 1/250







Access Road to Turbine Site.
Vehicles Removed.
Scale: 1/250



© Crown Copyright. All rights reserved. Licence No AL100035894
Source Ordnance Survey

Key:

-  Bottom Tower Section Transport Configuration
-  Blade Transport Configuration
-  Track
-  Oversail

B		
A		
0	03/11/11	Issued for comment
Rev.	Date	Amendments
Revisions		

Wynns Ltd
Independent Transportation Consultants

Shaftesbury House, 2 High Street, Eccleshall,
Stafford, ST21 6BZ
Tel: (01785) 850411 Fax: (01785) 851886

Client:

PARTNERSHIPS FOR RENEWABLES
A CARBON TRUST ENTERPRISE

Partnerships For Renewables,
Station House,
2 Melcombe Place,
London,
NW1 6JJ

Project: **Sharpness Wind Turbine**

Title: **Sharpness Docks
Swept Path Assessment of Site
Access Roads**

Drawing status: Final Report		
Scale (A3): 1/1000	Drawn by: DJT	Checked by: MJC
Dwg. No: PFR-BWB/SD-PII-SPG	Sheet: 1 of 1	Rev: 0

© Wynns Ltd. This drawing is not to be reproduced in whole or in part, in any form or by any means, without prior written consent.

Junction of Bridge Road and
Access Road to Turbine Site.
Scale: 1/250

Removal of temporary bollards
necessary to allow access to
paved area beyond to accommodate
both overrun and over-sail
requirements.

Ordnance Survey Location Plan



© Crown Copyright. All rights reserved. Licence No AL100035894
Source Ordnance Survey



Photograph A. Junction of Bridge Road and
Access Road to Turbine Site. Removal of
temporary bollards necessary to facilitate ease of
access.

B		
A		
0	03/11/11	Issued for comment
Rev.	Date	Amendments

Revisions



Wynns Ltd
Independent Transportation
Consultants

Shaftesbury House, 2 High Street, Eccleshall,
Stafford, ST21 6BZ
Tel: (01785) 850411 Fax: (01785) 851886

Client:



Project:

Sharpness Wind Turbine

Title:

Sharpness Docks
Assessment of Access
Swept Path Assessment of Junction
Bridge Road and Access Road to
Turbine Site.

Drawing status:

Final Report

Scale (A3):
1/250

Drawn by:
DJT

Checked by:
MJC










Dwg. No:
PFR-BWB/SD-PII-SP01

Sheet:
1 of 2

Rev:
0

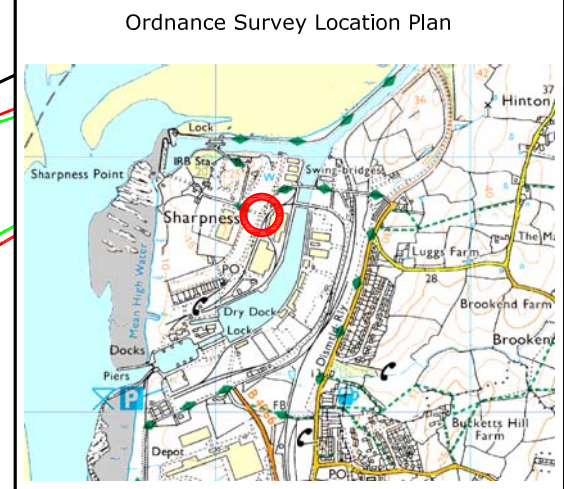
© Wynns Ltd. This drawing is not to be reproduced in whole or in part,
in any form or by any means, without prior written consent.

Key:

-  Bottom Tower Section Transport Configuration
-  Mid & Top Tower Section Transport Configuration
-  Blade Transport Configuration
-  Nacelle Transport Configuration
-  800te Mobile Crane
-  200te Mobile Crane
-  50te Mobile Crane
-  Track
-  Oversail



Junction of Bridge Road and
Access Road to Turbine Site.
Scale: 1/250



© Crown Copyright. All rights reserved. Licence No AL100035894
Source Ordnance Survey



Photograph A. Junction of Bridge Road and
Access Road to Turbine Site. Removal of
temporary bollards necessary to facilitate ease
of access.

B		
A		
0	03/11/11	Issued for comment
Rev.	Date	Amendments

Revisions

Wynns Ltd
Independent Transportation
Consultants

Shaftesbury House, 2 High Street, Eccleshall,
Stafford, ST21 6BZ
Tel: (01785) 850411 Fax: (01785) 851886

Client:

PARTNERSHIPS FOR RENEWABLES
A CARBON TRUST ENTERPRISE

Partnerships For Renewables,
Sation House,
2 Melcombe Place,
London,
NW1 6JJ

Project: **Sharpness Wind Turbine**

Title: **Sharpness Docks
Assessment of Access
Swept Path Assessment of Junction
Bridge Road and Access Road to
Turbine Site (Vehicles Removed).**


Drawing status:
Final Report


Scale (A3): **1/250** Drawn by: **DJT** Checked by: **MJC**

Dwg. No: **PFR-BWB/SD-PII-SP01** Sheet: **2 of 2** Rev: **0**

© Wynns Ltd. This drawing is not to be reproduced in whole or in part,
In any form or by any means, without prior written consent.

Key:

 Track

 Oversail



45m Removal of hedgrow from north side of track
 Track width increased to maximum (at apex) of 11.0m with additional 5.0m over-sail area.



© Crown Copyright. All rights reserved. Licence No AL100035894
 Source Ordnance Survey



Photograph B. Access Road to Turbine Site. Removal of hedgrow to the right of photograph required. Width of track should be increased to minimum of 4.5m.

B		
A		
0	22/08/11	Issued for comment
Rev.	Date	Amendments

Revisions

Wynns Ltd
 Independent Transportation Consultants

Shaftesbury House, 2 High Street, Eccleshall, Stafford, ST21 6BZ
 Tel: (01785) 850411 Fax: (01785) 851886

Client: Partnerships For Renewables, Sation House, 2 Melcombe Place, London, NW1 6JJ

Project: **Sharpness Wind Turbine**

Title: **Sharpness Docks Assessment of Access Swept Path Assessment of Junction Access Road to Turbine Site and Turbine Access Road.**

Drawing status: **Final Report**

Scale (A3):	Drawn by:	Checked by:
1/250	DJT	MJC

Dwg. No:	Sheet:	Rev:
PFR-BWB/SD-PII-SP02	1 of 2	0

© Wynns Ltd. This drawing is not to be reproduced in whole or in part, in any form or by any means, without prior written consent.

Access Road to Turbine Site

Junction of Access Road to Turbine Site and Turbine Access Road.
 Scale: 1/250

Turbine Access Road

Key:

- Bottom Tower Section Transport Configuration
- Mid & Top Tower Section Transport Configuration
- Blade Transport Configuration
- Nacelle Transport Configuration
- 800te Mobile Crane
- 200te Mobile Crane
- 50te Mobile Crane
- Track
- Oversail



© Crown Copyright. All rights reserved. Licence No AL100035894
Source Ordnance Survey



Photograph B. Access Road to Turbine Site.
Removal of hedgrow to the right of photograph required. Width of track should be increased to minimum of 4.5m.

Access Road to Turbine Site



Junction of Access Road to Turbine Site
and Turbine Access.
Scale: 1/250

Turbine Access Road

Key:	
	Track
	Oversail

B		
A		
0	22/08/11	Issued for comment
Rev.	Date	Amendments

Revisions

Wynns Ltd
Independent Transportation Consultants
Shaftesbury House, 2 High Street, Eccleshall,
Stafford, ST21 6BZ
Tel: (01785) 850411 Fax: (01785) 851886

Client: **PARTNERSHIPS FOR RENEWABLES**
A CARBON TRUST ENTERPRISE
Partnerships For Renewables,
Station House,
2 Melcombe Place,
London,
NW1 6JJ

Project: **Sharpness Wind Turbine**

Title: **Sharpness Docks**
Assessment of Access
Swept Path Assessment of Junction
Access Road to Turbine Site and Turbine
Access Road (Vehicle Removed).

Drawing status:
Final Report

Scale (A3): 1/250	Drawn by: DJT	Checked by: MJC
Dwg. No: PFR-BWB/SD-PII-SP02	Sheet: 2 of 2	Rev: 0

© Wynns Ltd. This drawing is not to be reproduced in whole or in part, in any form or by any means, without prior written consent.