

















Key:-

-  Application Site Boundary
-  Survey Area
-  1 Target Note
-  Scattered Broadleaved Tree
-  Fence
-  Intact Species Rich Hedgerow with Trees
-  Intact Native Species Poor Hedgerow
-  Defunct Hedgerow
-  Dense Scrub
-  Broadleaved Semi Natural Woodland
-  Improved Grassland
-  Neutral Semi-improved Grassland
-  Amenity Grassland
-  Building
-  Bare Ground
-  HardStanding


N.B. For Information on target notes please refer to Chapter 11 of the main ES text.

Project name: Sharpness Docks Wind Turbine

Title: Phase 1 Habitat Map

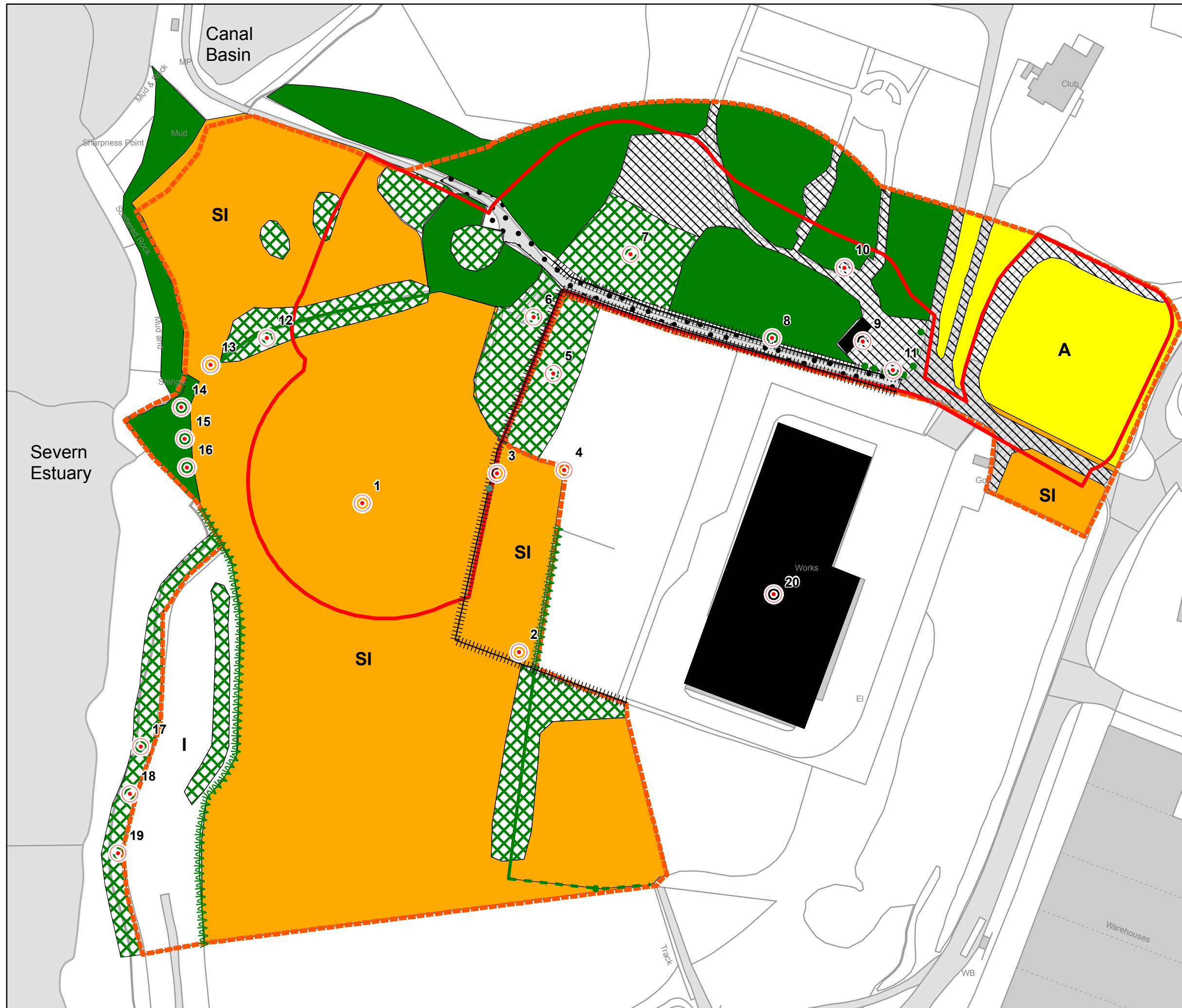
Date: 15/11/2011

Scale 1:1,500 at A3



Rev: - A3

Figure: 11.1



File: \\WSA\atkins.com\Project\GBOX\Water\WENV\Projects\5088710 - PIR Sharpness\60_Work processes\601_GIS\0613_Projects\ArcGIS Workspaces\Environmental Statement\Figure 11.1 Phase1_Habitat.mxd