











- Key**
-  Potential Wind Turbine Location
  -  Tree with Low Potential for Summer Roosting Bats
  -  200m Radius around Turbine Location
  -  Building with Low Bat Roosting Potential
  -  Well Used Bat Commuting & Foraging Corridor
  -  Less Frequently Used Bat Commuting & Foraging Corridor
  -  Common Pipistrelle Summer Roost
  -  Common Pipistrelle Maternity Roost

Project name: Sharpness Docks  
Wind Turbine

Title: Bat Survey Results

Date: 11/11/2011

Scale 1:2500 at A3  



Rev: - A3 Figure: 11.4