





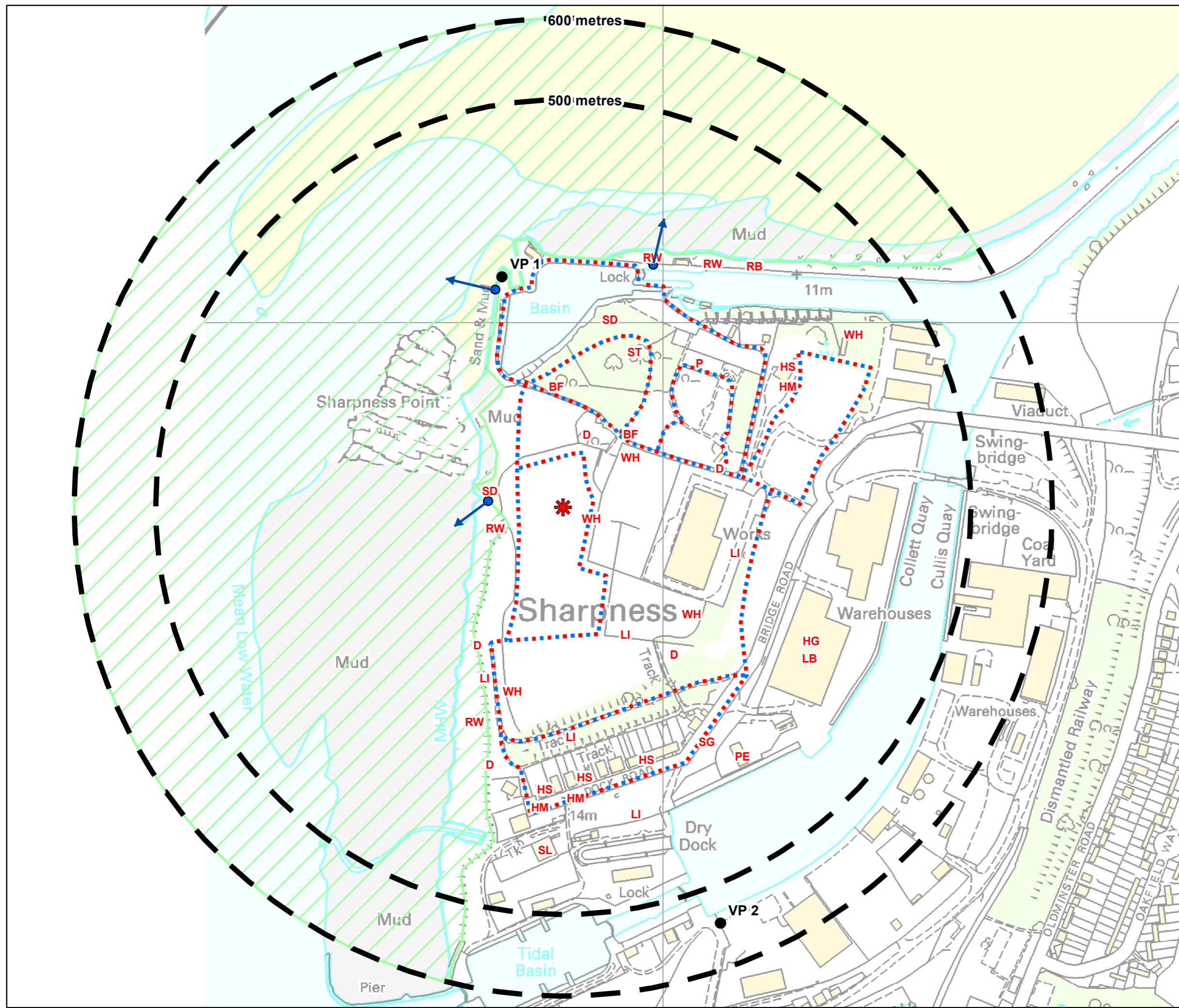


**Key:**

-  Proposed Turbine
-  Vantage Points
-  Water Bird Survey Locations
-  CBC Transect Route
-  Waterbird Survey Area
-  Radii Indicators:  
500 metre circle identifies vantage point survey envelope  
600 metre circle identifies wetland bird survey envelope



Project name: Sharpness Docks Wind Turbine

Title: Bird Survey Locations  
March 2010 - February 2011

Date: 15/11/2011

Scale @ A3 1:4,500  
0 0.05 0.1 0.2 Km

Rev:- A3 Figure: 12.2