






Key:

-  Proposed Turbine
-  Vantage Points
-  Primary Gull Flight Paths
-  Planning Application Boundary
-  500 metre radii Indicator identifies vantage point survey envelope



Project name: Sharpness Docks Wind Turbine

Title: Gull Flight Paths
March 2010 - Feb 2011

Date: 15/11/2011

Scale @ A3 1:4,500
0 0.05 0.1 0.2 Km

Rev:- A3 Figure:12.3