






Key:

-  Proposed Turbine
-  Vantage Points
-  Peregrine Flight Paths
-  Planning Application Boundary
-  500 metre radii Indicator identifies vantage point survey envelope



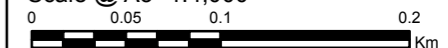
500 metres

Project name: Sharpness Docks Wind Turbine

Title: Peregrine Flight Paths  
March 2010 - Feb 2011

Date: 15/11/2011

Scale @ A3 1:4,000



Rev: -

A3

Figure: 12.4