







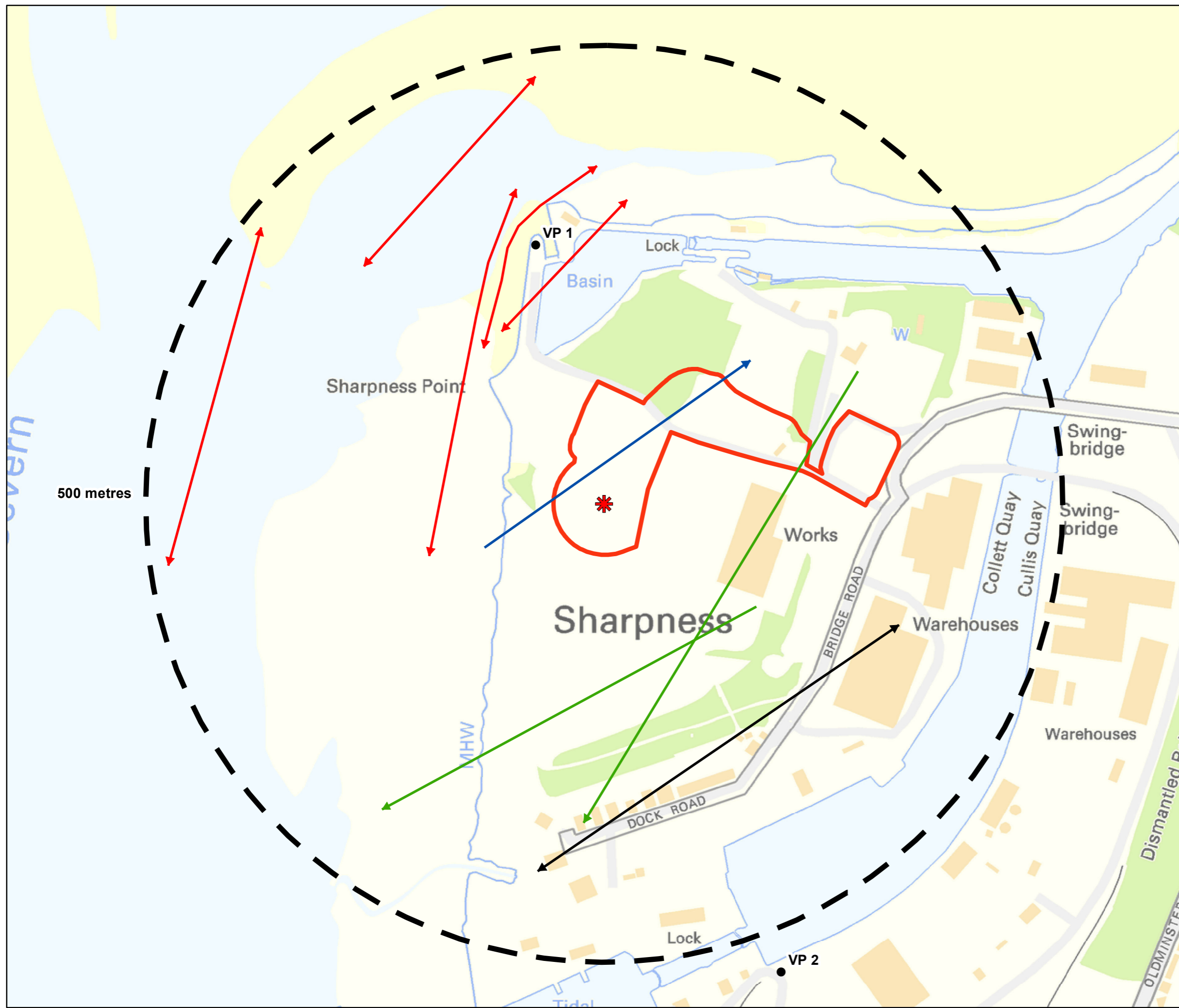


Key:

-  Proposed Turbine
-  Vantage Points
-  Common Wader Flight Path Used by All Species
-  Whimbrel Flight Paths
-  Lapwing Flight Paths
-  Dunlin Flight Paths
-  Planning Application Boundary
-  500 metre radii Indicator identifies vantage point survey envelope



Project name: Sharpness Docks Wind Turbine

Title: Wader Flight Paths
March 2010 - Feb 2011

Date: 15/11/2011

Scale @ A3 1:4,000
0 0.05 0.1 0.2 Km

Rev:- A3 Figure: 12.6