







Key:

-  Proposed Turbine
-  Vantage Points

Nocturnal Flights

-  Barn Owl
-  Bittern
-  Lapwing
-  Mallard
-  Peregrine
-  Tawny Owl
-  Whooper Swann
-  Wigeon

-  Planning Application Boundary

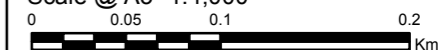
-  500 metre radii Indicator identifies vantage point survey envelope

Project name: Sharpness Docks Wind Turbine

Title:
Flights Recorded During Nocturnal Survey March 2010 – February 2011

Date: 15/11/2011

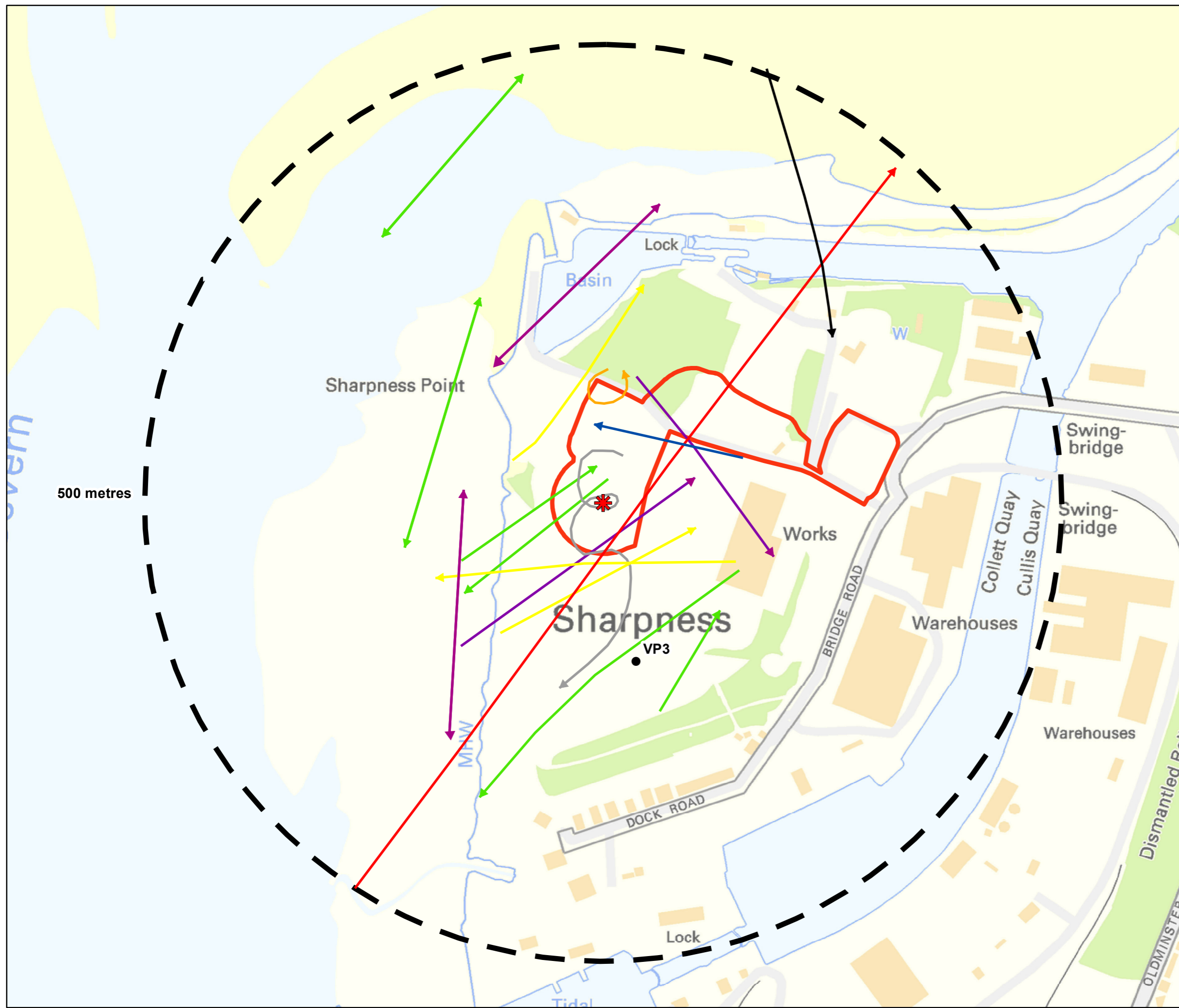
Scale @ A3 1:4,000



Rev:-

A3

Figure: 12.9



500 metres