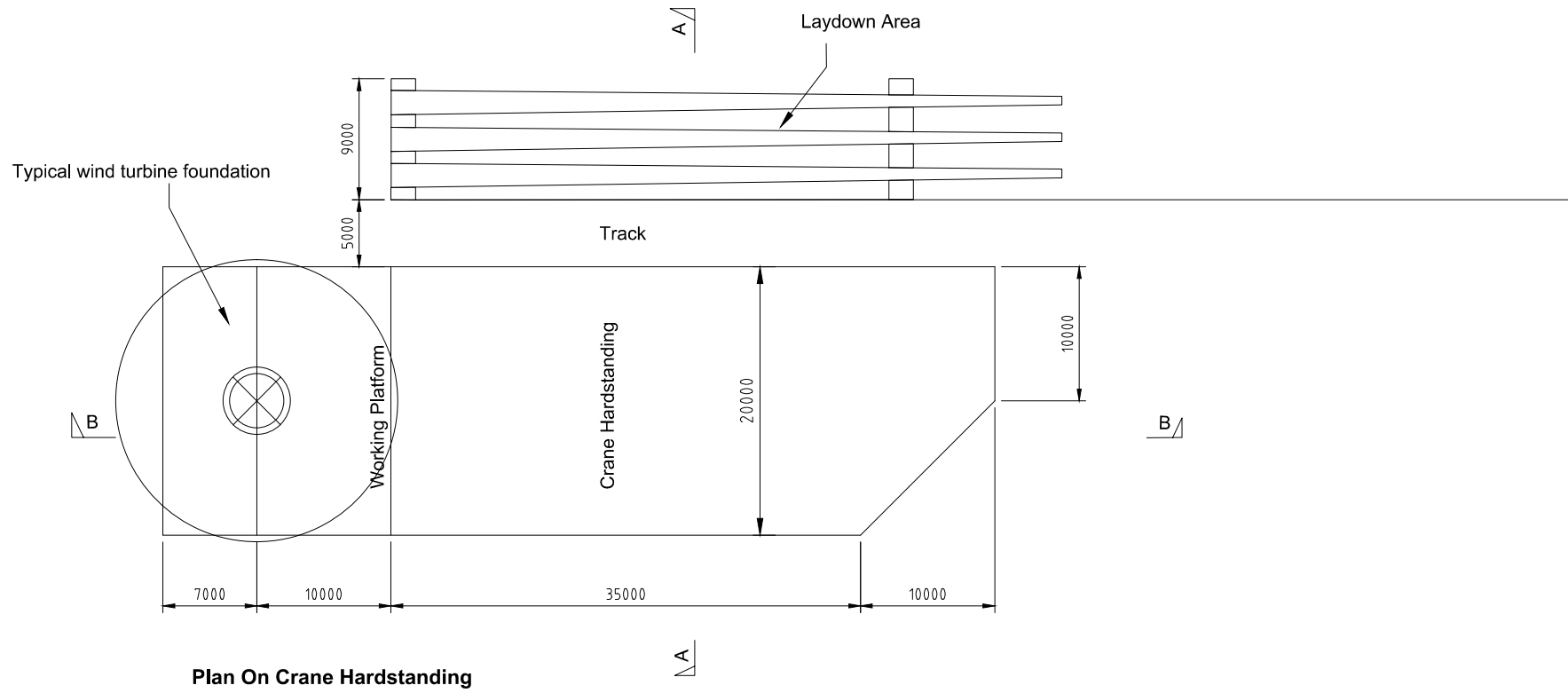
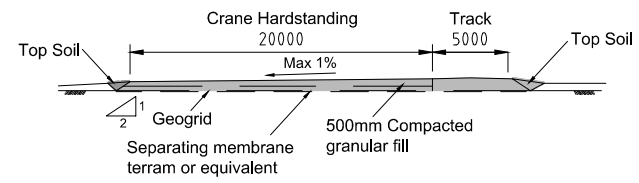


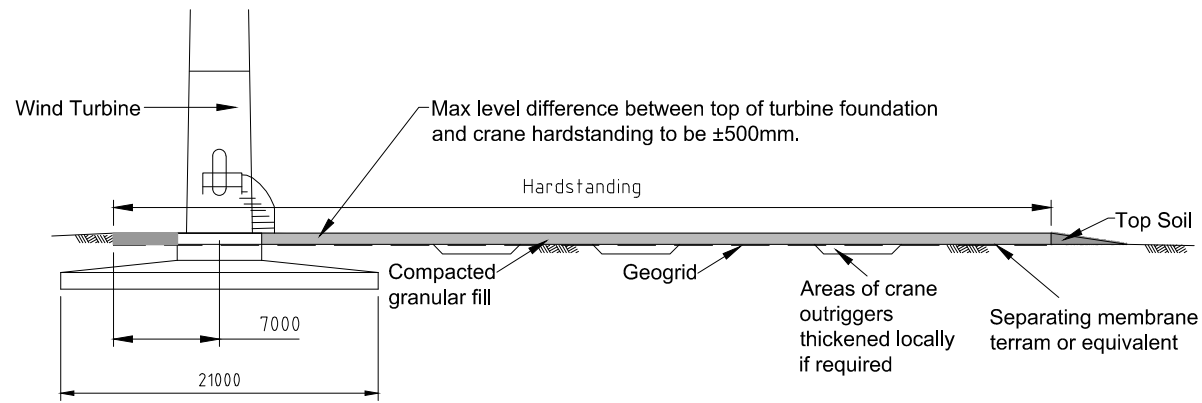
P:\GBOX\WATER\WENV\PROJECTS\5088710 - PFR SHARPNESS\60_WORK PROCESSES\061_GIS\0613_PROJECTS\CAD WORKSPACES\FIGURE 4.6 - TYPICAL CRANE HARDSTANDING.DWG



Plan On Crane Hardstanding



A - A
Typical Cross Section



B - B
Typical Cross Section

NOTES:

- 1.) ALL DIMENSIONS ARE IN MILLIMETERS UNLESS OTHERWISE NOTED
- 2.) DRAINAGE TO BE ESTABLISHED ON SITE

Project name: SHARPNESS DOCKS
WIND TURBINE

Title: TYPICAL CRANE
HARDSTANDING

Date: OCTOBER 2011

Scale @A3 1:500
0 5 10 15 20 25 m

Rev: - A3 Figure : 4.6