








- Key:**
-  Proposed Turbine
 -  1km radius indicator from site centre
 -  2km radius indicator from site centre
- ZTV:**
-  Blade tip may be visible
 -  Hub and blade tip may be visible
- Residential Properties:**
-  Local amenity receptor group
 -  Property

Notes:
ZTV created using NextMap Britain® 5m resolution Digital Surface Model (DSM).

The DSM does account for the screening influence of buildings, hedgerows, trees, woodland and other landscape elements or features.


Sharpness Turbine Dimensions:
Blade tip height: 122m
Hub height: 80m

Project name: Sharpness Docks Wind Turbine

Title: Visibility of turbine to buildings within 2 km

Date: 05/12/2011

Scale @ A3: 1:16,000



Rev:- A3 **Figure:** 9.10

