




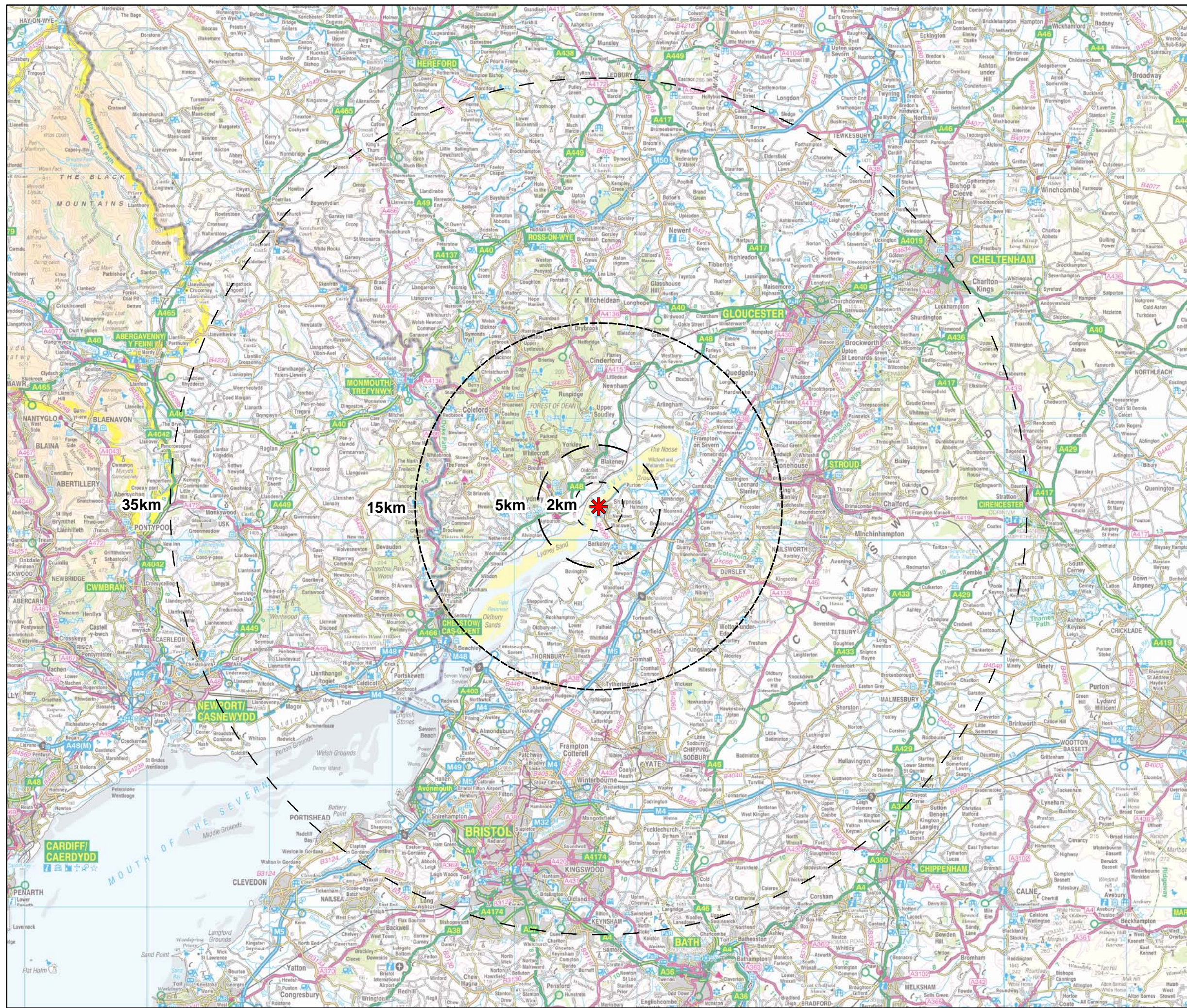


- Key**
-  Proposed turbine
  -  2km radius indicator from site centre
  -  5km radius indicator from site centre
  -  15km radius indicator from site centre
  -  35km radius indicator from site centre



Project name: Sharpness Docks Wind Turbine

Title: Landscape and Visual Study Area

Date: 23/11/2011

Scale @ A3 1:300,000  
0 4.5 9 18 Km

Rev:- A3 Figure: 9.1

Location P:\GBOXA\Water\WENV\Projects\5088710 - PIR Sharpness\60\_Work processes\061\_GIS\0613\_Projects\ZTV figures\October 2011\Figure\_9\_1\_LVSA.mxd