




Key:

-  Proposed Turbine
-  5km radius indicator from site centre

ZTV:

-  Turbine hub and blade tip may be visible

Notes:

ZTV created using NextMap Britain® 5m resolution Digital Surface Model (DSM).

The DSM does account for the screening influence of buildings, hedgerows, trees, woodland and other landscape elements or features.

Sharpness Turbine Dimensions:

Blade tip height: 122m

Hub height: 80m

Project name: Sharpness Docks Wind Turbine

Title: Areas from which the Proposed Blade Tip may be visible within 5km

Date: 05/12/2011

Scale @ A3: 1:40,000



Rev:-

A3

Figure: 9.3b

