






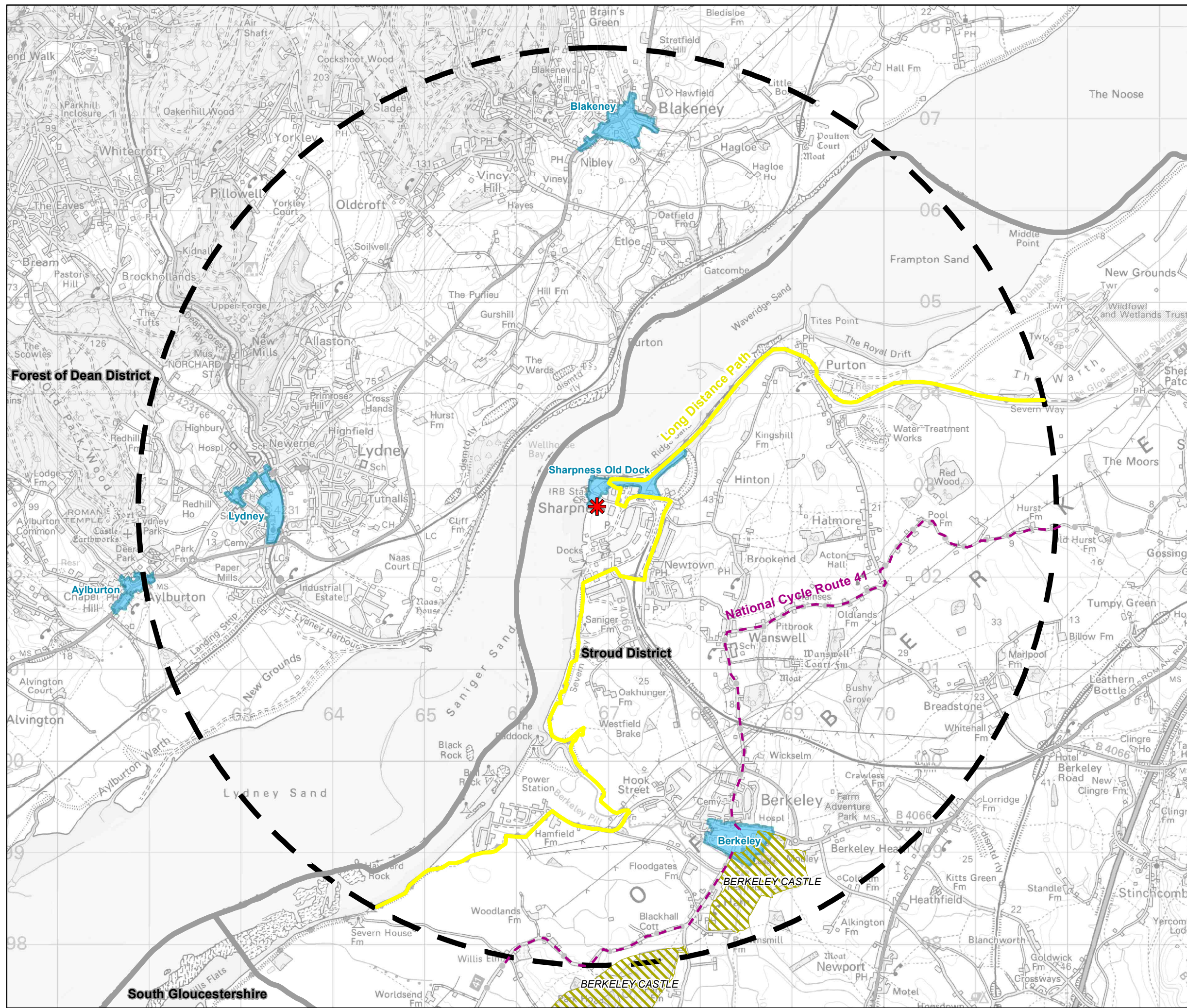




- Key**
-  Proposed turbine
  -  Long Distance Path
  -  National Cycle Route
  -  Administrative Boundaries
  -  Registered Parks and Gardens
  -  Conservation Areas
  -  5km radius indicator from site centre



Project name: Sharpness Docks Wind Turbine

Title: Local Landscape Planning Designations

Date: 02/12/2011

Scale @ A3 1:40,000  



Rev:- A3 Figure:9.8

Location P:\GBOXA\Water\WENV\Projects\5088710 - PIR Sharpness60 - Work processes\061\_GIS\0613\_Projects\ZTV figures October 2011\Figure\_9\_8\_LLDP.mxd