



Legend

 Proposed turbine

 Photomontage and wireframe:

1. Severn Way, NCR 41, Gloucester to Sharpness Canal
2. Drakestone Point, Stinchcombe Hill
3. Lydney Harbour
4. Purton (west of Severn)
5. Whitcliff Park
6. Newtown
7. Berkeley
8. Coaley Peak (not visible - see Figure 9.11b)
9. Tynedale Monument, North Nibley
10. Wanswell Court
11. Brookend

 Wireframe only:

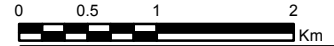
12. 'Ragged Stone Hill' Malvern Hills AONB (not visible - see Figure 9.11b)
13. Edge of the River Severn, north of Lydney harbour
14. Highfield Road, Cross hands (north Lydney)
15. Blakeney Hill Road, Blakeney
16. Grove Lane, Allaston area
17. Church Lane, Alvington
18. Footpath, Tidenham Chase (not visible - see Figure 9.11b)
19. Bream Road, Lydney (B4231)
20. Severn Way at Frampton on Severn
21. Jubilee Way, Newtown (Sharpness)

Project name: Sharpness Docks Wind Turbine

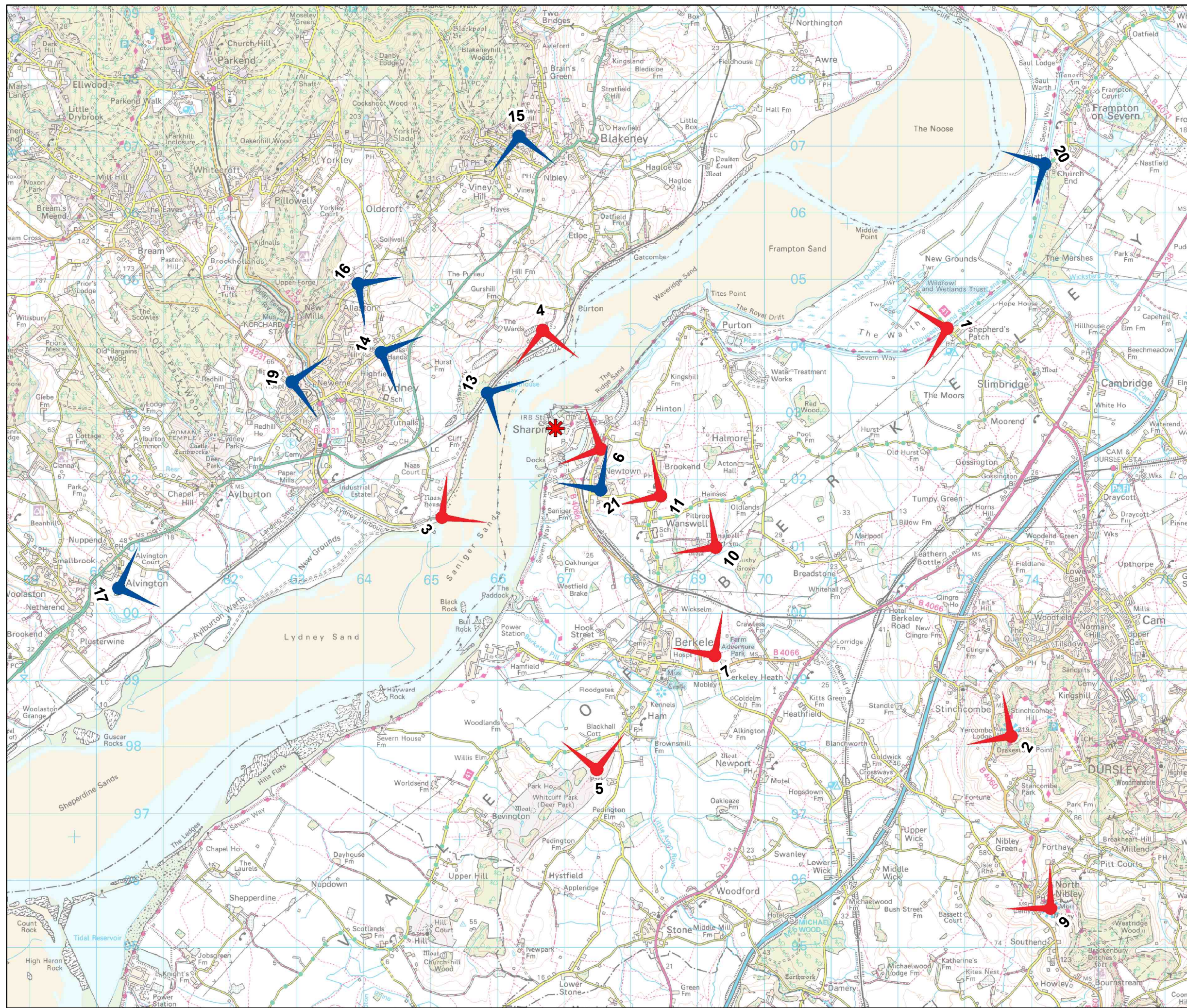
Title: Photomontage and Wireframe Viewpoint Location Plan
Scale 1:55,000

Date: 07/12/2011

Scale @ A3 1:55,000



Rev:- A3 Figure:9.11a



Location P:\GBOXA\Water\WENV\Projects\5088710 - PIR Sharpness60_Work processes\061_GIS\0613_Projects\ZTV figures October 2011\Figure_9_11a.mxd